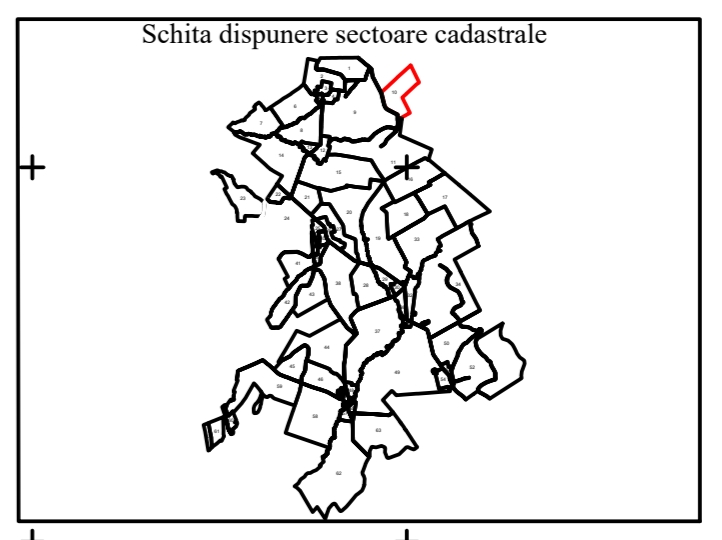
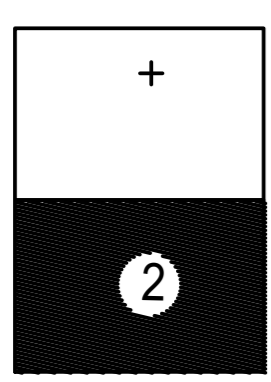
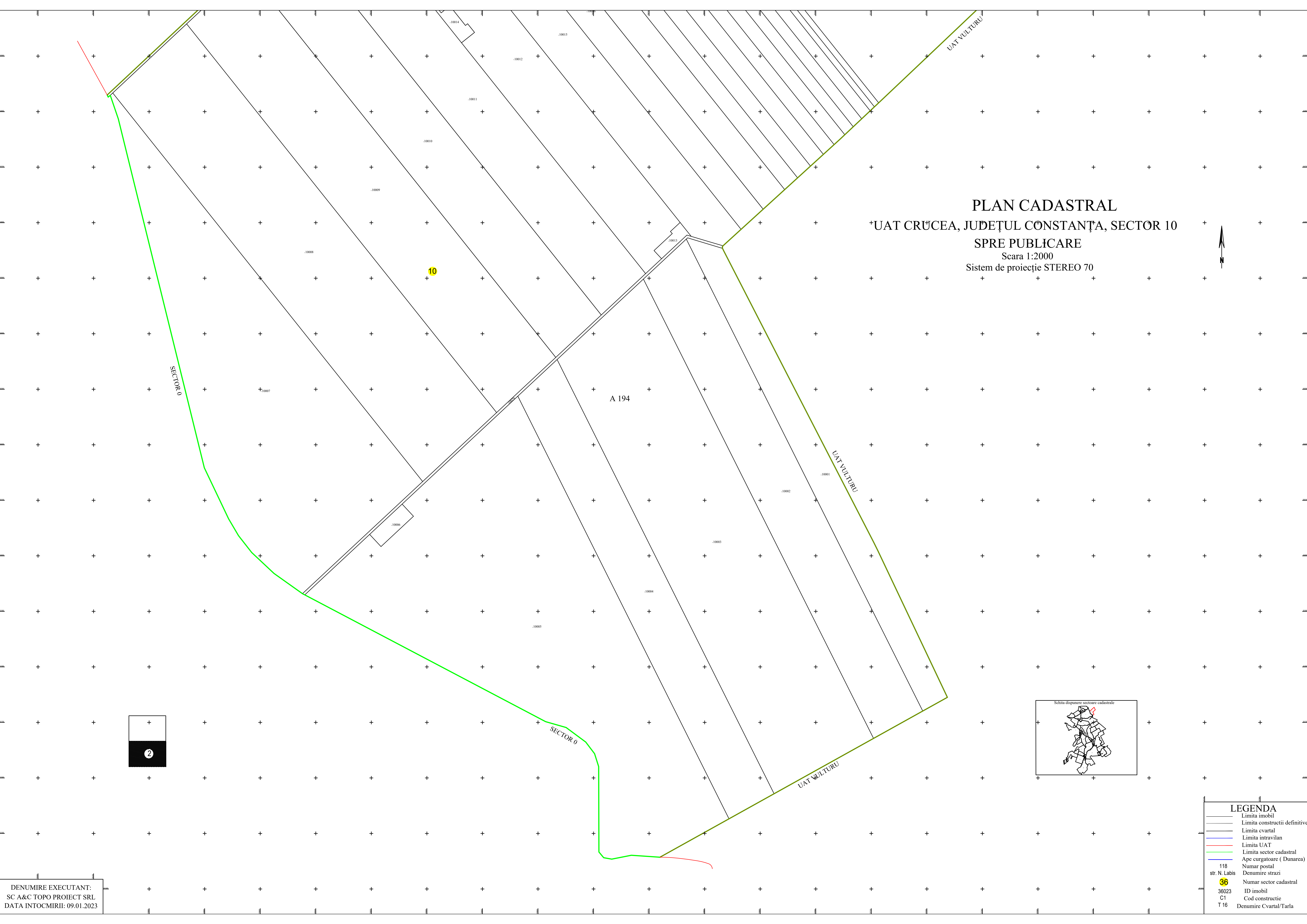
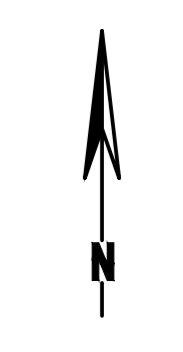


PLAN CADASTRAL
 +UAT CRUCEA, JUDEȚUL CONSTANȚA, SECTOR 10
 SPRE PUBLICARE
 Scara 1:2000
 Sistem de proiecție STEREO 70



DENUMIRE EXECUTANT:
 SC A&C TOPO PROIECT SRL
 DATA INTOCMIRII: 09.01.2023

LEGENDA	
	Limita imobil
	Limita constructii definitive
	Limita cvartal
	Limita intravilan
	Limita UAT
	Limita sector cadastral
	Ape curgatoare (Dunarea)
118	Numar postal
str. N. Labis	Denumire strazi
	Numar sector cadastral
36023	ID imobil
C1	Cod constructie
T16	Denumire Cvartal/Tarla