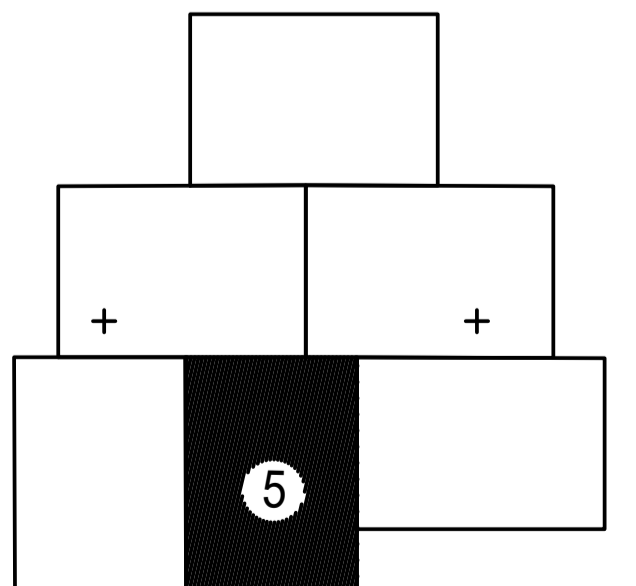
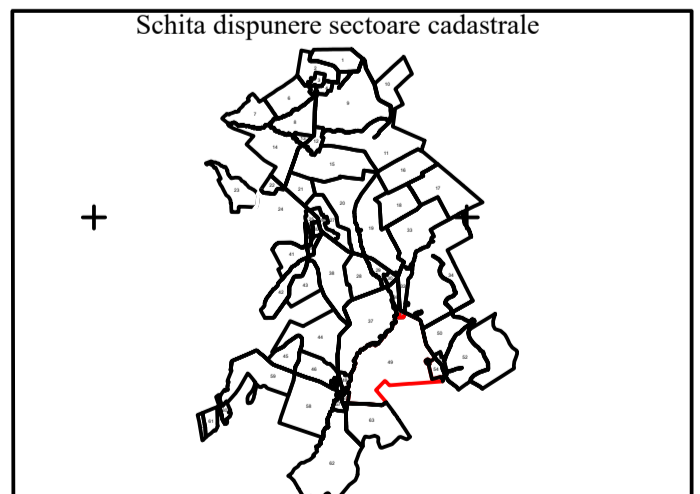



PLAN CADASTRAL
UAT CRUCEA, JUDEȚUL CONSTANȚA, SECTOR 49
SPRE PUBLICARE
 +Scara 1:2000+
 Sistem de proiecție STEREO 70



LEGENDA

	Limita imobil
	Limita constructii definitive
	Limita cvartal
	Limita intravilan
	Limita UAT
	Limita sector cadastral
	Ape curgatoare (Dunarea)
118	Numar postal
str. N.Labis	Denumire strazi
36	Numar sector cadastral
36023	ID imobil
C1	Cod constructie
T 16	Denumire Cvarital/Tarla

DENUMIRE EXECUTANT:
 SC A&C TOPO PROIECT SRL
 DATA INTOCMIRII: 09.01.2023