


PLANŢI CADASTRAL  
 UAT CRUCEA, JUDEŢUL CONSTANŢA, SECTOR 49  
 SPRE PUBLICARE  
 Scara 1:2000  
 Sistem de proiecție STEREO 70



SECTOR 0

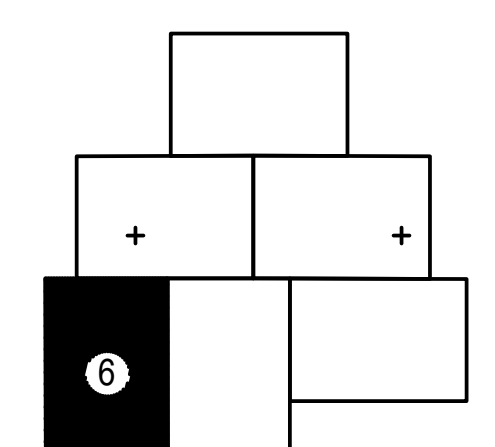
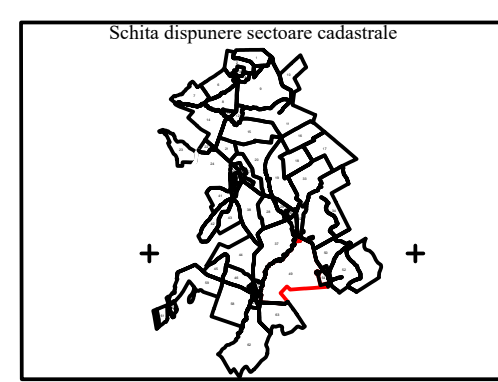
SECTOR 55

A 558

49

A 563

SECTOR 0



LEGENDA	
	Limita imobil
	Limita constructiei definitive
	Limita cvartal
	Limita intravilan
	Limita UAT
	Limita sector cadastral
	Ape curgatoare ( Dunarea)
118	Numar postal
99 N Labris	Denumire strazi
	Numar sector cadastral
36023	ID imobil
C1	Cod constructie
T 16	Denumire Cvartal/Tarla

DENUMIRE EXECUTANT:  
 SC A&C TOPO PROIECT SRL  
 DATA INTOCMIRII: 09.01.2023